




**Legend:**

-  Tal-Handaq Boundary
-  Zone A
-  Zone B

**Tal-Handaq North  
Sub Areas**

Scale: 1:1,500 Date: June 2021

INDICATIVE ONLY  
Not to be used for measurement or direct interpretation. Maps to be used in conjunction with Policy Document.

Map:  
**HA1**